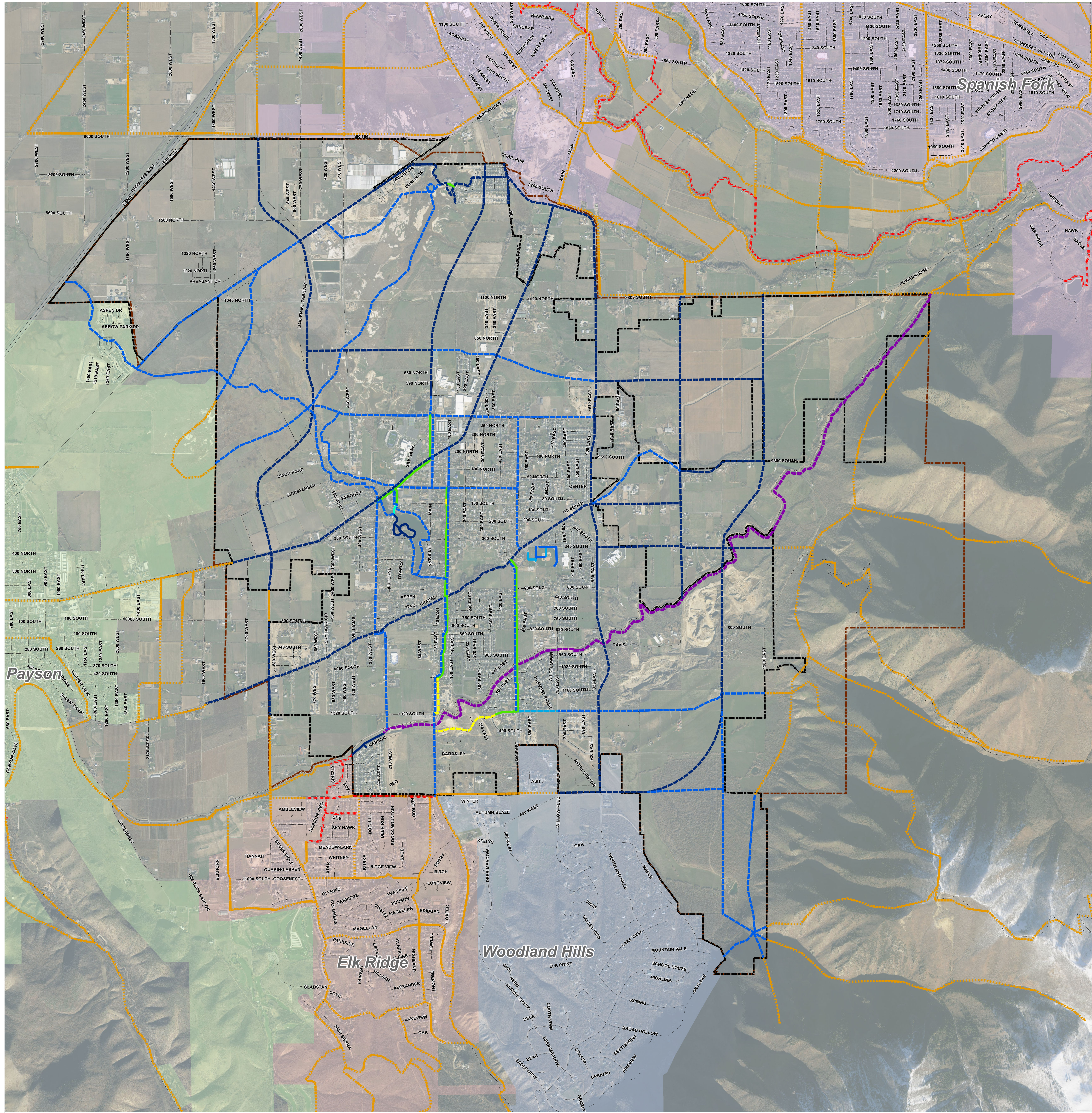

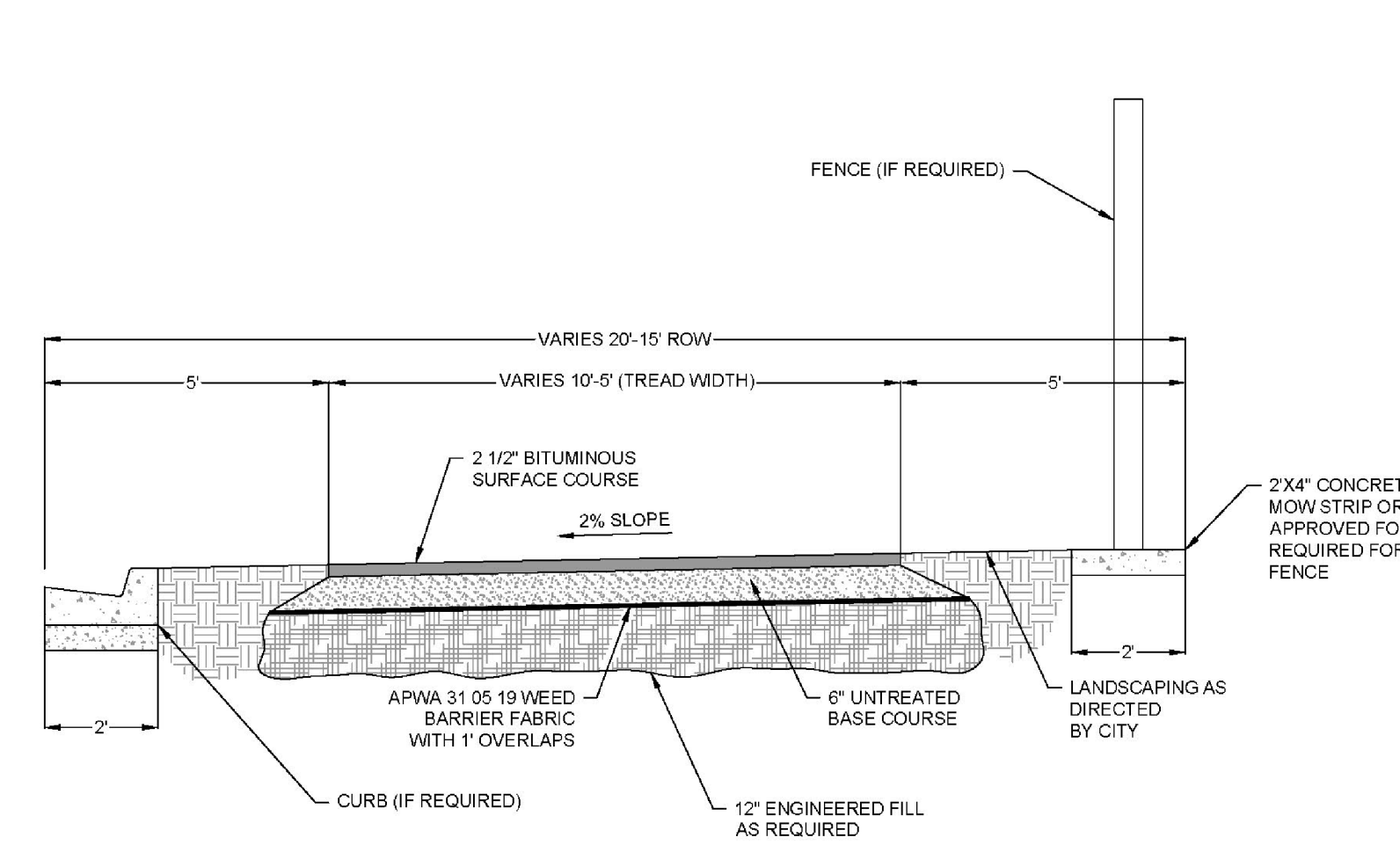


# Salem City Active Transportation Plan

## December 2017



TYPICAL TRAIL



ITEM	DESCRIPTION
1	2\"/>
2	2\"/>
3	2\"/>
4	2\"/>
5	2\"/>
6	2\"/>

### Legend

- EXISTING TRAIL 10ft
- - - PROPOSED TRAIL 10ft
- EXISTING TRAIL 8ft
- - - PROPOSED TRAIL 8ft
- EXISTING TRAIL 6ft
- - - PROPOSED TRAIL 6ft
- EXISTING TRAIL 5ft
- - - PROPOSED TRAIL 5ft
- EXISTING SIDEWALK
- - - PROPOSED SIDEWALK 5ft
- EXISTING TRAIL (OTHERS)
- - - PROPOSED TRAIL/EQUESTRIAN
- EXISTING TRAIL (OTHERS)
- - - PROPOSED TRAIL (OTHERS)
- Salem boundary
- - - Salem annexation plan
- Payson
- Elk Ridge
- Spanish Fork
- Woodland Hills